

77°30'0"E

78°0'0"E

Chinnar Sub Basin WRD - Drainage map



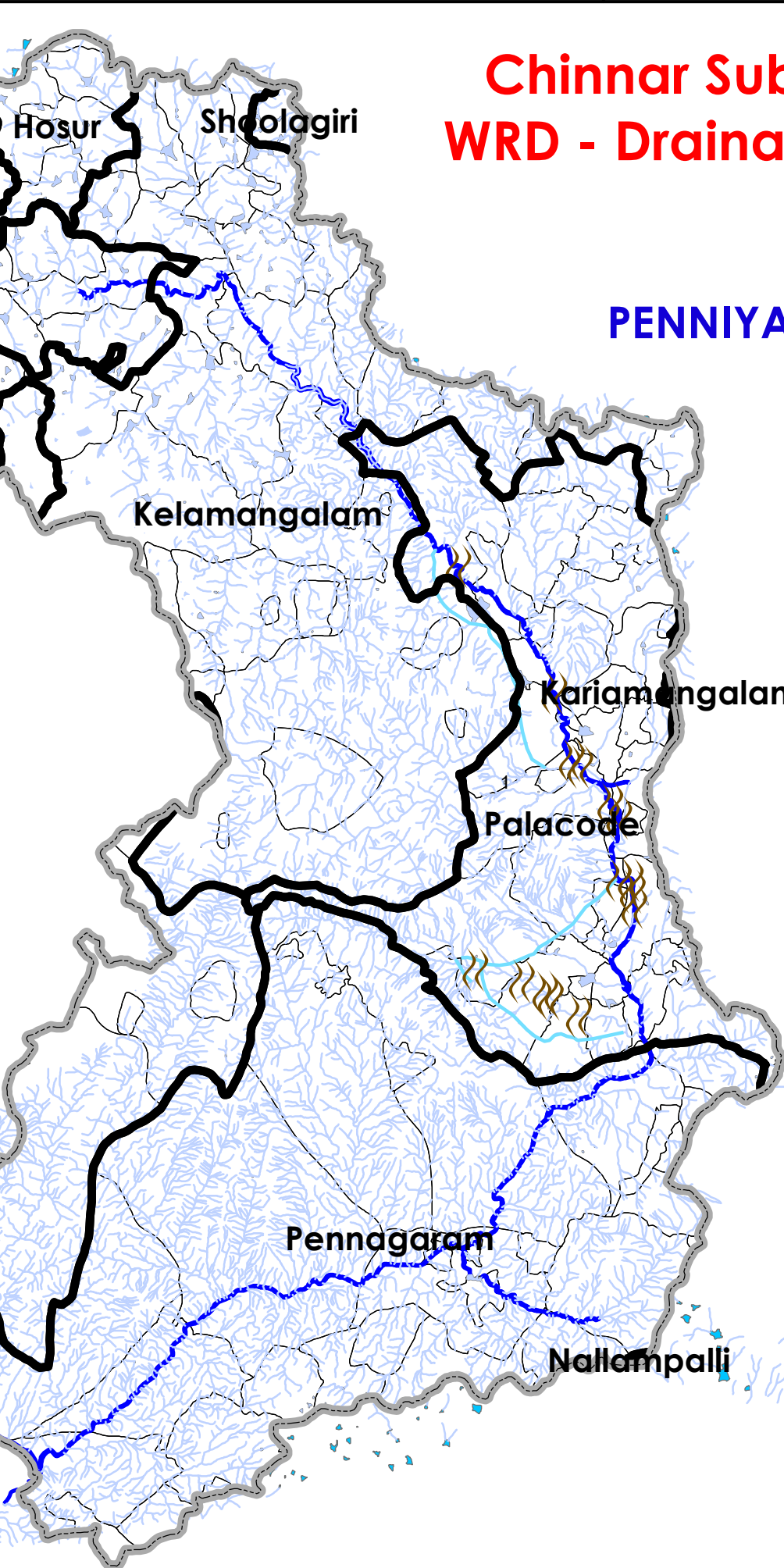
KARNATAKA

PENNIYAR BASIN









12°30'0"N

12°30'0"N

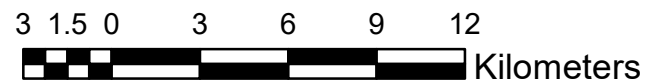
Dodda Halla Sub Basin



Legend

-  Anicut
-  Canal
-  Drainage
-  Tank(TNIAMP)
-  Tank
-  Block
-  River
-  Dharmapuri

Scale



Mettur Noyal Confluence

77°30'0"E

78°0'0"E