


79°0'0"E

Marudhaiyar Sub Basin WRD - Drainage Map



VELLAR BASIN

Veppur

Perambalur

Sendurai

Alathur

Lower Colleron
Sub Basin

Ariyalur







Nandhiyar Kulaiyar Sub Basin

T.Palur

Thirumanur

DELTA

Legend

-  Supply Channel
-  River
-  Streams
-  Tank (TNIAMP)
-  Tank
-  Perambalur

Scale



11°0'0"N

11°0'0"N

79°0'0"E