


Musukundhanadhi Sub Basin WRD- Drainage Map



Pambaran & Varattar Sub Basin

Pambar to Thirukovilur Sub Basin

Thandrampet

Sankarapuram

Mugaiyur







Rishvandiyam

Kalrayan Hills

Pambar to Thirukovilur Sub Basin

Manimukthanadhi Sub Basin

Legend

-  Anicut
-  Drainage
-  Tank(TNIAMP)
-  Tank
-  Thiruvanamallai (Villages)
-  Villupuram (Villages)

Scale



12°0'0"N

12°0'0"N

78°50'0"E

79°0'0"E

78°50'0"E

79°0'0"E