

TN IAMP Phase - I Sub Basins

Andhra Pradesh






Karnataka
















Bay of Bengal

Kerala

Indian Ocean

Legend

-  River
-  Districts
-  1 Cauvery Delta (66439)
-  2 Gadanadhi (5452)
-  3 Kallar (155)

-  4 Kousiganadhi (1804)
-  5 Krishnagiri to Pambar (8397)
-  6 Lower Bhavani (9968)
-  7 Lower Palar (22494)
-  8 Lower Thamirbarani (25178)
-  9 Lower Vaigai (5521)
-  10 Lower Vellar (22131)
-  11 Manjalar (3836)
-  12 Nagariyar (1035)
-  13 Ponnaniar (10375)
-  14 Sathiyar (6367)
-  15 Sirumalaiyar (3325)
-  16 Suruliyar (3842)
-  17 Upper Bhavani (784)
-  18 Varahanadhi (1858)

Scale

