


79°30'0"E 79°40'0"E 79°50'0"E 80°0'0"E 80°10'0"E

Lower Palar Sub Basin



Vegavadhi Sub Basin

CHENNAI BASIN





Lower Chiyar Sub Basin

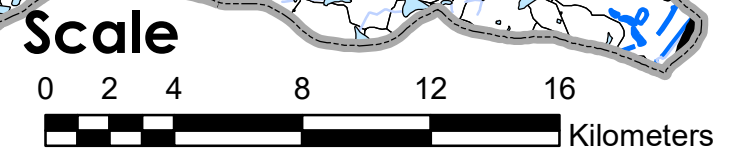
Uppar Sub Basin

Kiliyar Sub Basin

BAY OF BENGAL

Legend

-  Drainage
-  River
-  Tanks
-  Kancheepuram (Villages)



12°50'0"N
12°40'0"N
12°30'0"N

12°50'0"N
12°40'0"N
12°30'0"N

79°30'0"E 79°40'0"E 79°50'0"E 80°0'0"E 80°10'0"E