


78°30'0"E 78°40'0"E 78°50'0"E 79°0'0"E 79°10'0"E

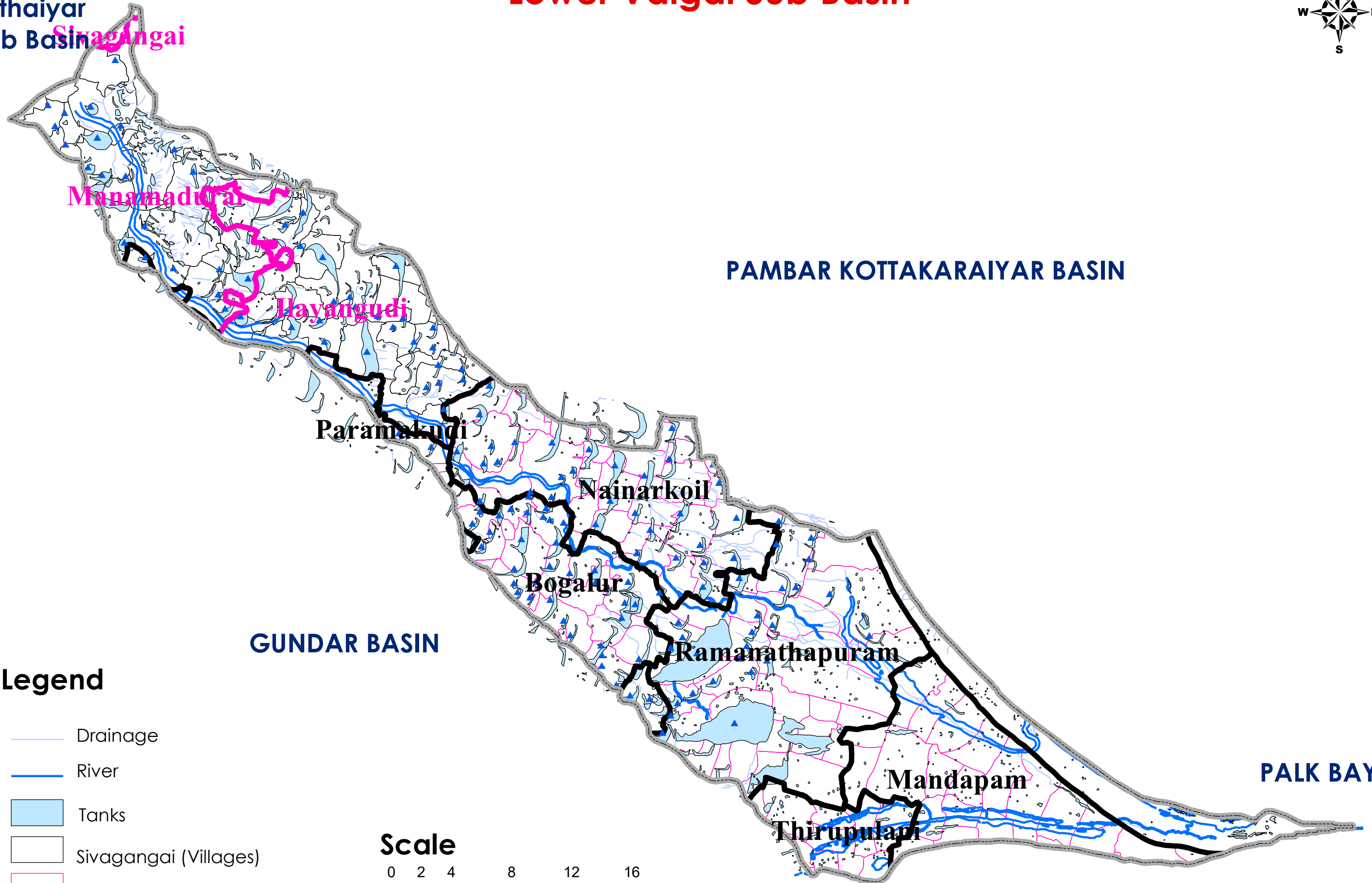
Uppar Sub Basin
Sathaiyar
Sub Basin

Lower Vaigai Sub Basin








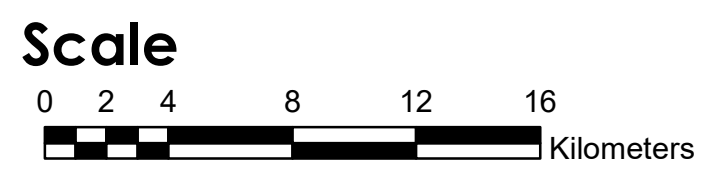
9°40'0"N
9°30'0"N
9°20'0"N

9°40'0"N
9°30'0"N
9°20'0"N



Legend

-  Drainage
-  River
-  Tanks
-  Sivagangai (Villages)
-  Ramanad (Villages)



78°30'0"E 78°40'0"E 78°50'0"E 79°0'0"E 79°10'0"E

GULF OF MANNAR