

Pachaiyar Sub Basin

Lower Thamirabharani Sub Basin

Palayankottai

Cheranmahadevi

Nanguneri

Ambasahudram







Lower Thamirabharani Sub Basin

Kalakad


Thiruvattar

Thovalai

Legend

- | | |
|--|--|
|  Drainage |  Tanks |
|  River |  Thirunelveli (Villages) |
|  Canal |  Kanniyakumari (Villages) |

Scale



77°30'0"E

77°40'0"E

8°40'0"N

8°40'0"N

8°30'0"N

8°30'0"N

77°30'0"E

77°40'0"E