


79°30'0"E

Paravanar Sub Basin WRD - Drainage map









PENNAIYAR BASIN

Panruti

Uppanar Sub Basin

Legend

-  Anicut2
-  IrrigationChannel
-  Tank (TNIAMP)
-  Tank
-  Drainage
-  River

Virudhachalam Kammapuram

Kurinjipadi

Keelur Sozhan Eri

Sengal Odai Anicut

Rajakuppam Anicut

Kurinjipadi Big Tank

Maruvai manneri

Kalgunam Vadathangal Eri

Maruvai Channel

Kolakkudy chahnel

Thalaikulam Channel

Alampadi Channel

Pinnalere Tank

Vadakkuthitai Channel

Parangipet

VELLAR BASIN

Mel Bhuvanagiri

Nandhiyar Sub Basin

11°30'0"N

11°30'0"N

79°30'0"E