

78°0'0"E

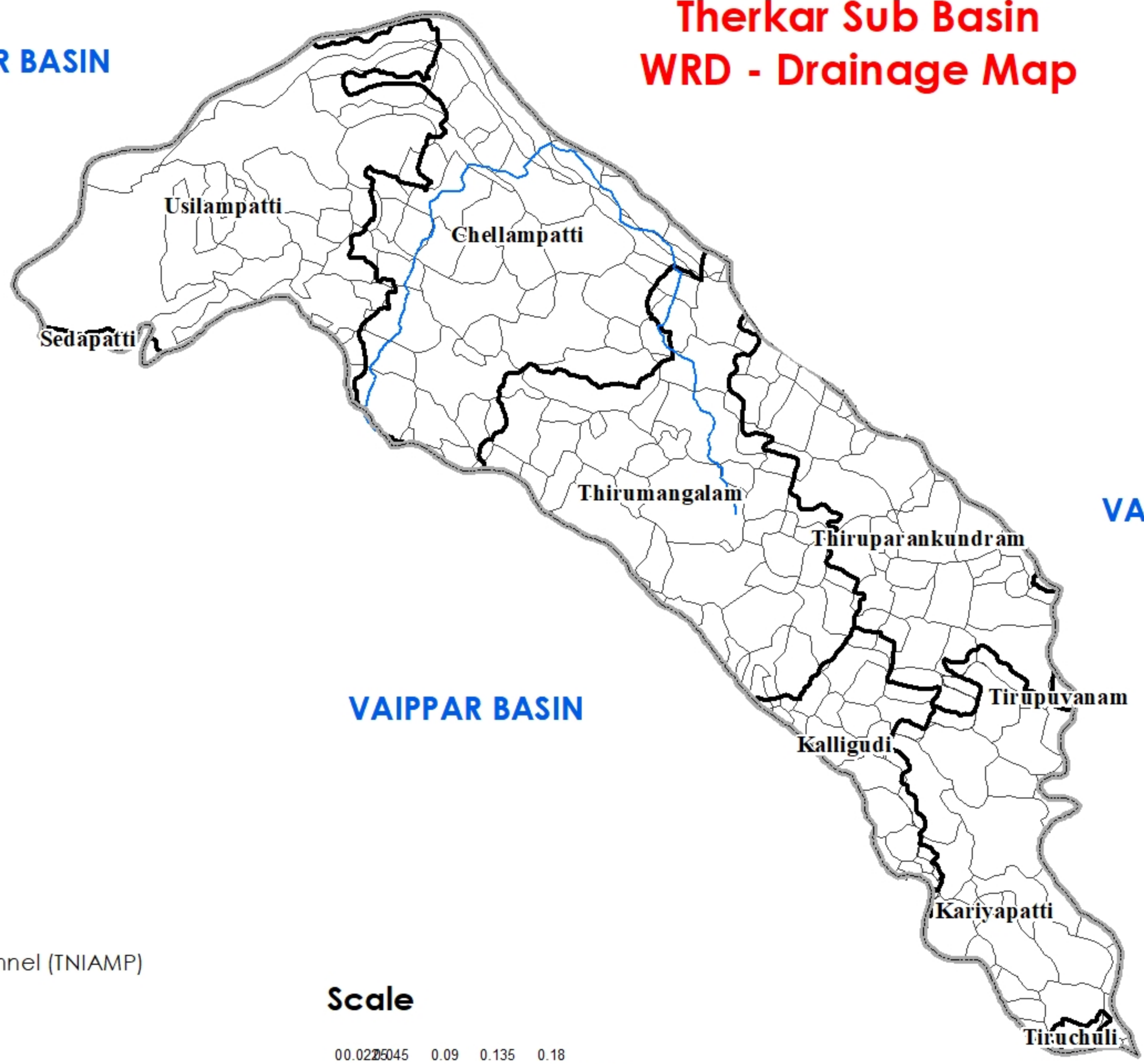
Therkar Sub Basin WRD - Drainage Map



GUNDAR BASIN

10°0'0"N





10°0'0"N




VAIGAI BASIN

VAIPPAR BASIN

Legend

-  Stream
-  Supply Channel (TNIAMP)
-  Tank
-  Madurai

Scale



78°0'0"E